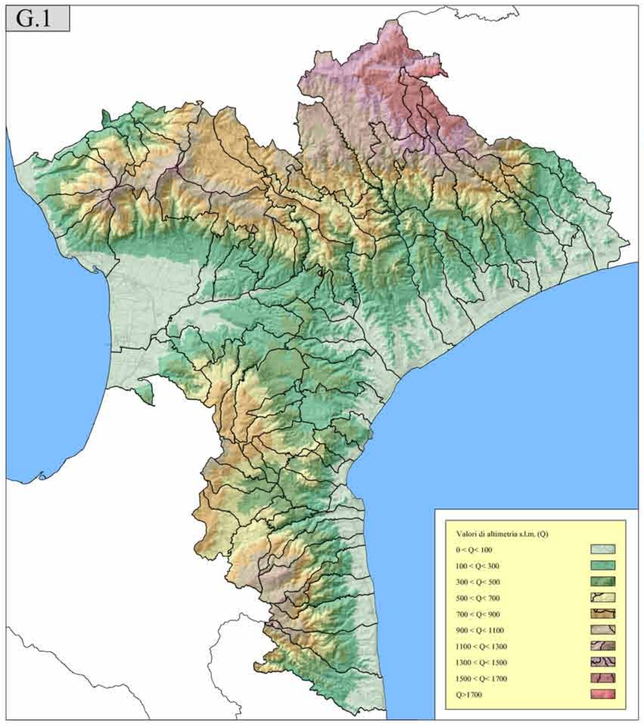

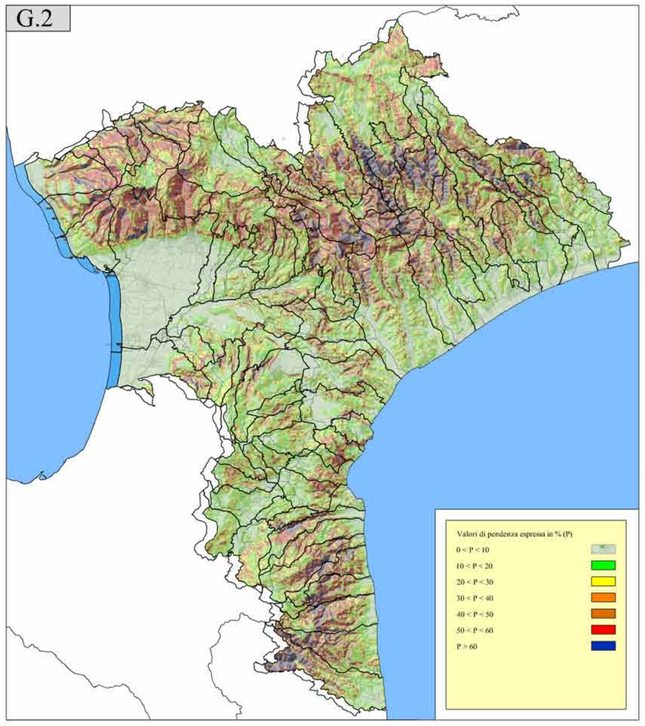

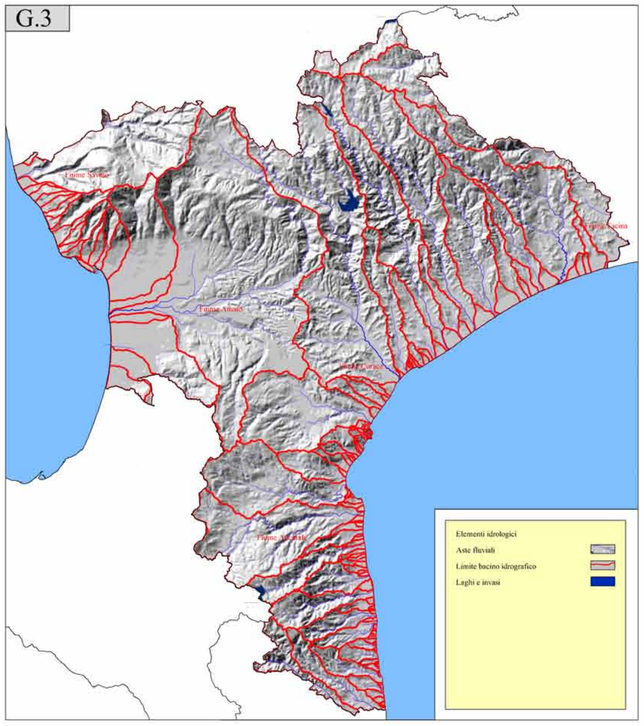

LEGENDA

G.1	CARTA ALTIMETRICA
G.2	CARTA CLIVOMETRICA
G.3	CARTA IDROLOGICA
G.4	CARTA DELLA PERMEABILITA'
G.5	CARTA DELLA PERICOLOSITA' SISMICA DI BASE

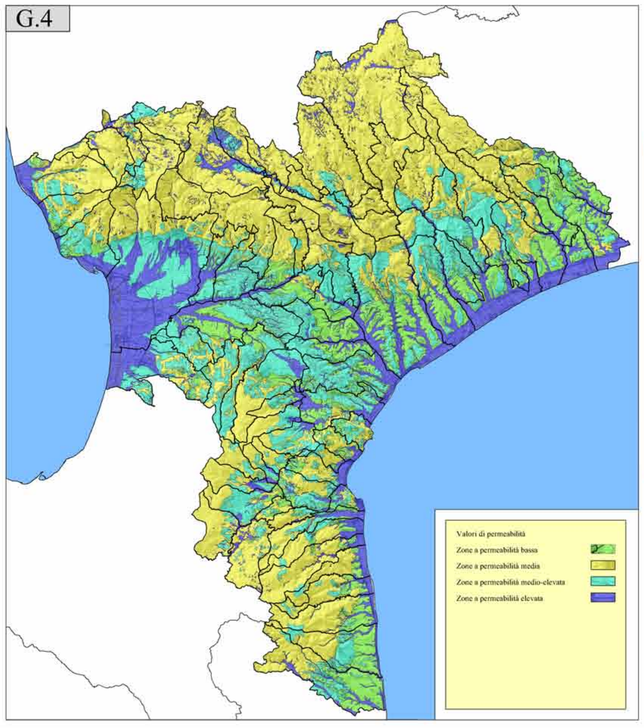

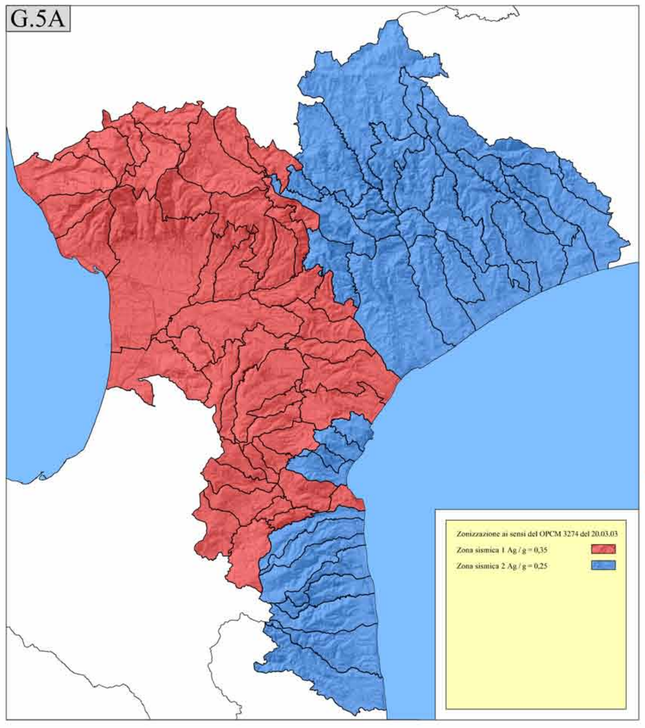

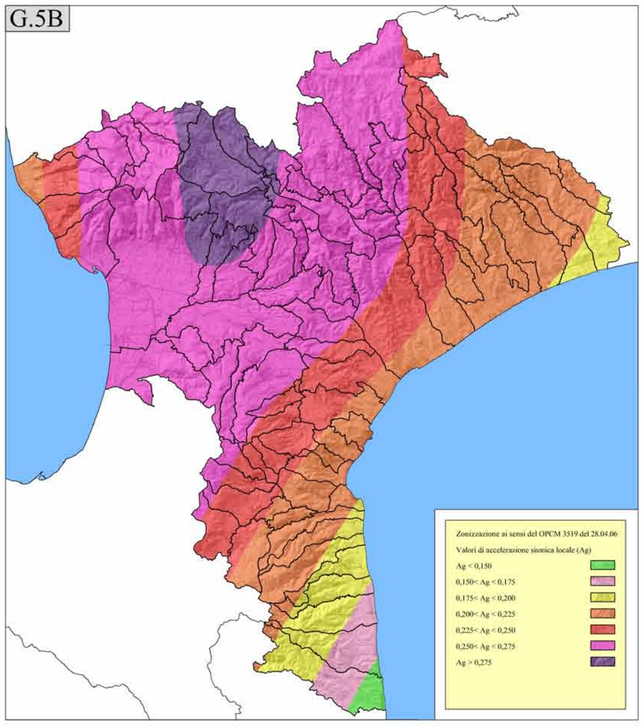

DATUM

SISTEMA DI RIFERIMENTO

Roma 40

SCALA

0 2,5 5 7,5 10 12,5 km

1:250000

N W E S

P.T.C.P.

PIANO TERRITORIALE DI COORDINAMENTO PROVINCIALE

titolo 0 / quadro conoscitivo

0.1-0.5 CARTA DELLA CONOSCENZA GEOLOGICA DI BASE

scala 1:250.000

PROVINCIA DI CATANZARO

Presidente, Wanda Ferro

Coordinamento: Alfredo Gigliotti, dirigente settore urbanistica

Responsabile Unico del Procedimento: Germano Amato, direttore area tecnica

Progetto: Pier Luigi Cervellati, Angelo Alvaro, Teresa Gualtieri, Pierluigi Mancuso, Francesco Bevilacqua, Maurizio Mancuso, Mariangela Cristofaro, Giuseppe Garona, Luigi Guadagnolo, Domenico F. Massetti, Lorenzo Alvaro, Eugenio Cacioo, Giancarlo Bogliotti, Carla Giannone Giovanni Cardellini Maffei, Alberto Montemagno, Daniele Porcheli, Antonio Cacioo, Simona Cristofaro

marzo 2010